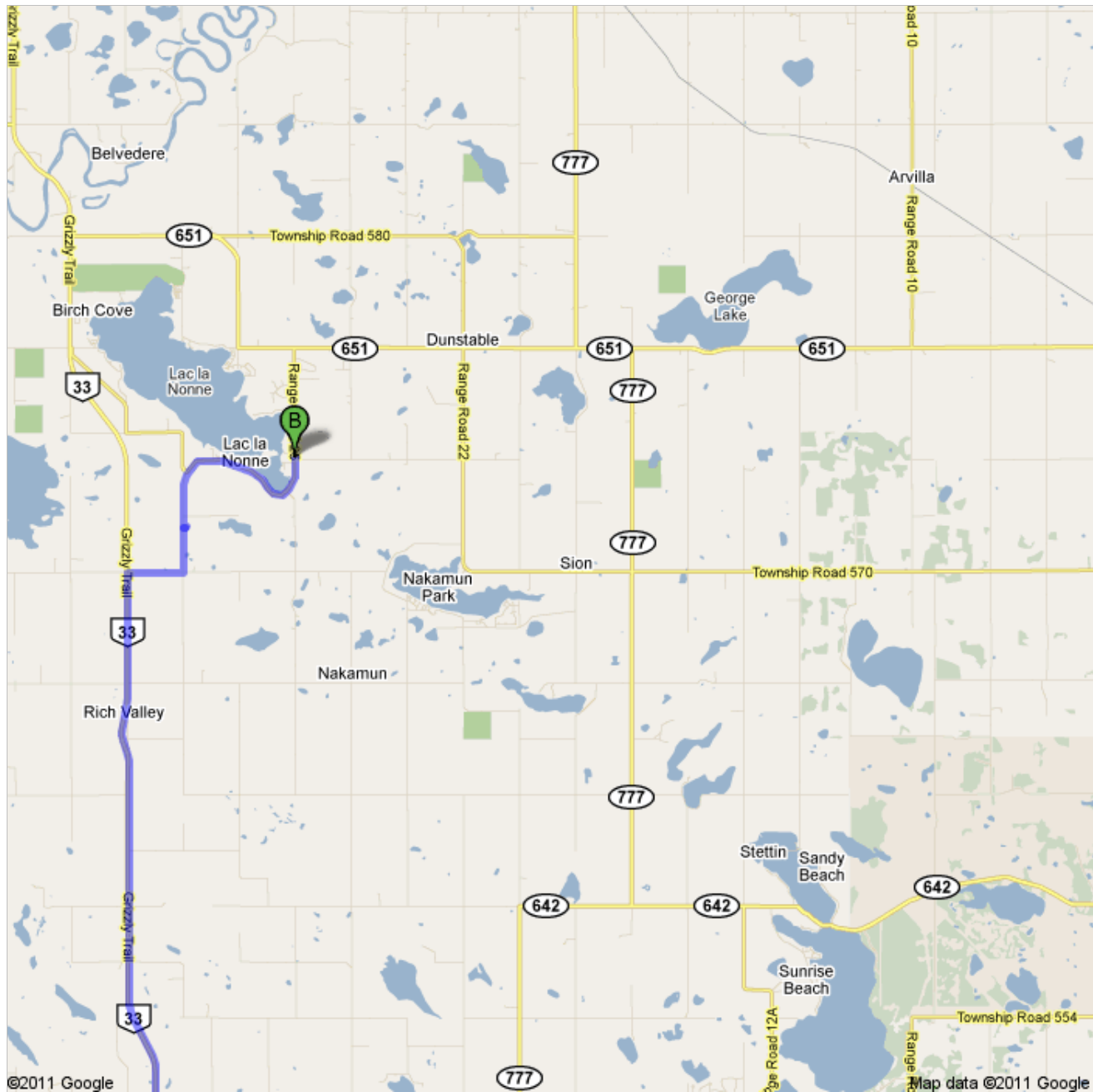






**Directions to Unknown road**  
**103 km – about 1 hour 36 mins**  
Directions to Camp Encounter Via Hwy. 43/33 (Alternative Western Route)



 Edmonton, AB

- |  |  |                             |
|--|--|-----------------------------|
|  | 1. Head <b>north</b> on <b>100 St NW</b> toward <b>102a Ave NW</b>   | go 300 m<br>total 300 m     |
|    | 2. Turn left onto <b>103a Ave NW</b><br>About 1 min  | go 170 m<br>total 500 m     |
|    | 3. Take the 1st right onto <b>101 St NW</b><br>About 2 mins  | go 950 m<br>total 1.4 km    |
|    | 4. Turn left onto <b>Kingsway Ave NW</b><br>About 6 mins   | go 2.9 km<br>total 4.3 km   |
|    | 5. Turn right onto <b>121 St NW</b><br>About 2 mins  | go 1.5 km<br>total 5.8 km   |
|    | 6. Turn left onto <b>Trans-Canada Hwy/Yellowhead Hwy W/Yellowhead Trail W/AB-16 W</b><br>Continue to follow Trans-Canada Hwy/Yellowhead Hwy W/AB-16 W<br>About 31 mins | go 45.8 km<br>total 51.6 km |
|    | 7. Merge onto <b>AB-43 N</b> via the ramp to <b>Whitecourt/Grande Prairie/Peace River</b><br>About 16 mins   | go 24.2 km<br>total 75.8 km |
|    | 8. Turn right onto <b>Grizzly Trail/AB-33 N</b><br>About 15 mins   | go 17.8 km<br>total 93.6 km |
|    | 9. Turn right onto <b>Township Road 570</b><br>About 3 mins  | go 1.6 km<br>total 95.2 km  |
|    | 10. Take the 1st left onto <b>Range Road 31</b><br>About 3 mins  | go 1.3 km<br>total 96.5 km  |
|   | 11. Take the 1st right toward <b>Range Road 31</b>   | go 110 m<br>total 96.6 km   |
|  | 12. Make a U-turn  | go 110 m<br>total 96.7 km   |
|  | 13. Turn right onto <b>Range Road 31</b><br>About 3 mins   | go 1.3 km<br>total 98.0 km  |
|  | 14. Continue onto <b>Range Road 30A</b><br>About 2 mins  | go 800 m<br>total 98.8 km   |
|  | 15. Continue onto <b>Township Road 572</b><br>About 2 mins   | go 700 m<br>total 99.5 km   |
|  | 16. Continue onto <b>Township Road 571A</b><br>About 4 mins  | go 1.6 km<br>total 101 km   |
|  | 17. Continue onto <b>Beach Ave</b><br>About 3 mins   | go 1.2 km<br>total 102 km   |
|  | 18. Continue onto <b>Range Road 25</b><br>About 1 min  | go 550 m<br>total 103 km    |
|  | 19. Turn left  | go 11 m<br>total 103 km     |

 Unknown road

These directions are for planning purposes only. You may find that construction projects, traffic, weather, or other events may cause conditions to differ from the map results, and you should plan your route accordingly. You must obey all signs or notices regarding your route.

Map data ©2011 Google

Directions weren't right? Please find your route on [maps.google.ca](http://maps.google.ca) and click "Report a problem" at the bottom left.