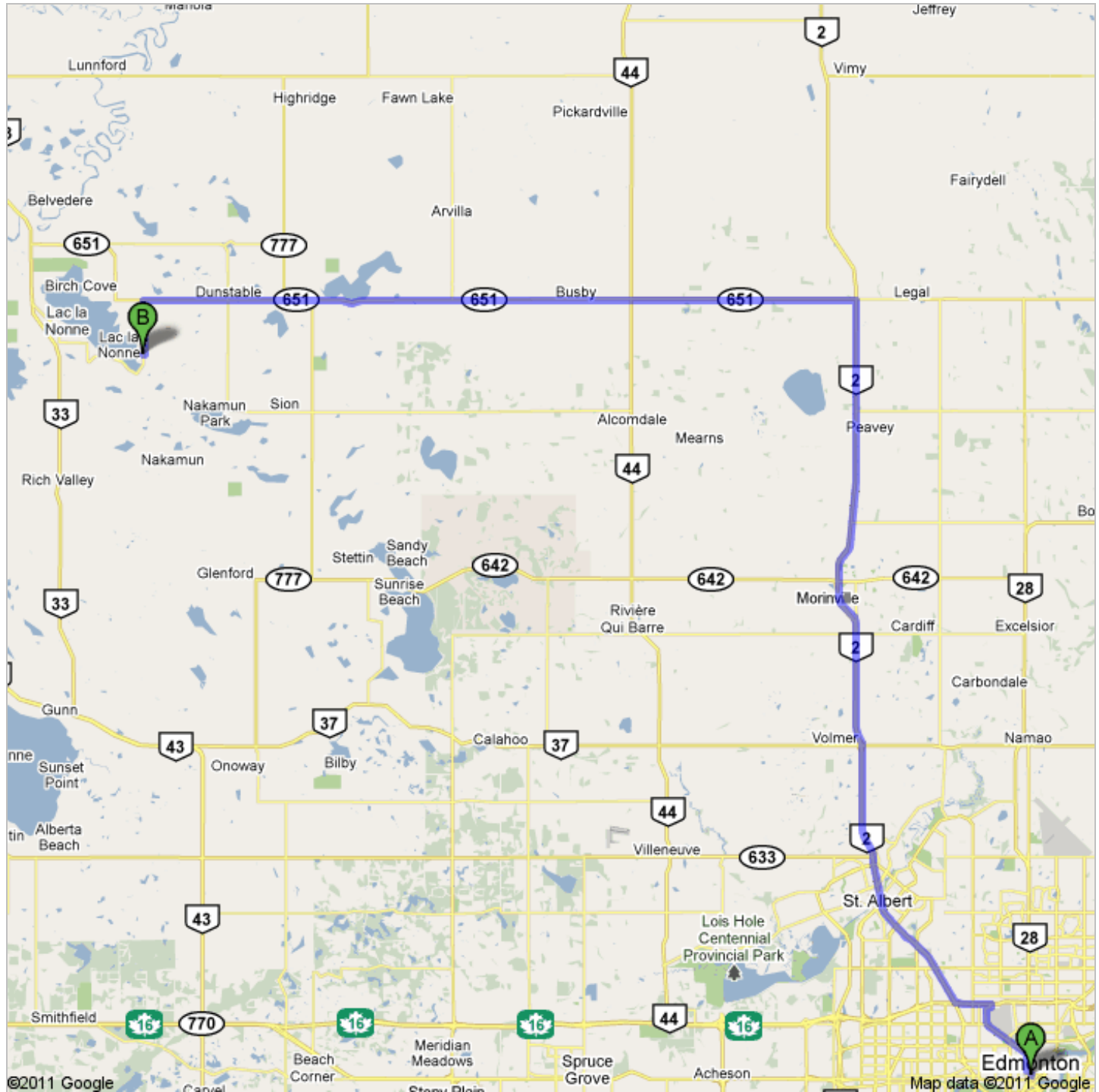















Directions to Unknown road
95.6 km – about 1 hour 25 mins

Direction to Camp Encounter from Edmonton through St. Albert.
(Northern Route)




Edmonton, AB

- | | | |
|--|--|-----------------------------|
| | 1. Head north on 100 St NW toward 102a Ave NW | go 300 m
total 300 m |
|  | 2. Turn left onto 103a Ave NW
About 1 min | go 170 m
total 500 m |
|  | 3. Take the 1st right onto 101 St NW
About 2 mins | go 950 m
total 1.4 km |
|  | 4. Turn left onto Kingsway Ave NW
About 6 mins | go 2.9 km
total 4.3 km |
|  | 5. Turn right onto 121 St NW
About 2 mins | go 1.5 km
total 5.8 km |
|  | 6. Turn left onto Trans-Canada Hwy/Yellowhead Hwy W/Yellowhead Trail W/AB-16 W
About 2 mins | go 1.7 km
total 7.4 km |
|  | 7. Take the ramp to AB-2 N/Saint Albert Trail | go 300 m
total 7.7 km |
| | 8. Continue straight | go 140 m
total 7.9 km |
| | 9. Continue straight onto Queen Elizabeth II Hwy/St Albert Trail/AB-2 N
Continue to follow AB-2 N
About 33 mins | go 43.2 km
total 51.1 km |
|  | 10. Turn left onto AB-651 W
About 30 mins | go 41.3 km
total 92.4 km |
|  | 11. Turn left onto Range Road 25
About 8 mins | go 3.2 km
total 95.6 km |
|  | 12. Turn right | go 11 m
total 95.6 km |


Unknown road

These directions are for planning purposes only. You may find that construction projects, traffic, weather, or other events may cause conditions to differ from the map results, and you should plan your route accordingly. You must obey all signs or notices regarding your route.

Map data ©2011 Google

Directions weren't right? Please find your route on maps.google.ca and click "Report a problem" at the bottom left.