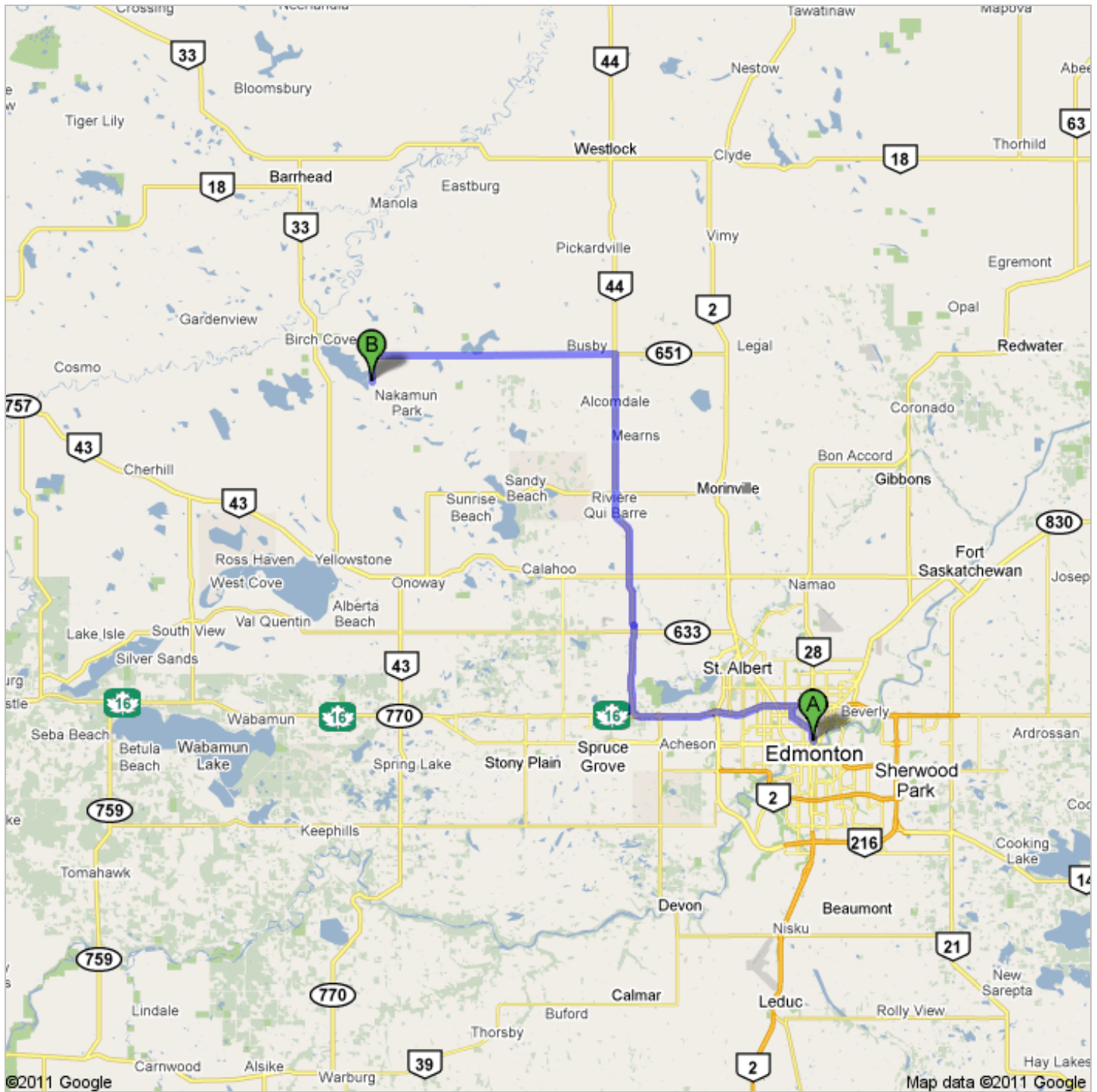





Directions to Unknown road
99.1 km – about 1 hour 33 mins

Directions from Edmonton to Camp Encounter Via Hwy 44 (Western Route)




Edmonton, AB

1. Head **north** on **100 St NW** toward **102a Ave NW**
go 300 m
total 300 m
- 
 2. Turn left onto **103a Ave NW**
About 1 min

go 170 m
total 500 m
- 
 3. Take the 1st right onto **101 St NW**
About 2 mins

go 950 m
total 1.4 km
- 
 4. Turn left onto **Kingsway Ave NW**
About 6 mins

go 2.9 km
total 4.3 km
- 
 5. Turn right onto **121 St NW**
About 2 mins

go 1.5 km
total 5.8 km
- 
 6. Turn left onto **Trans-Canada Hwy/Yellowhead Hwy W/Yellowhead Trail W/AB-16 W**
Continue to follow Trans-Canada Hwy/Yellowhead Hwy W/AB-16 W
About 14 mins


go 18.5 km
total 24.3 km
- 
 7. Take exit **368** for **AB-44 N** toward **Villeneuve/Westlock**
go 600 m
total 24.9 km
- 
 8. Slight right onto **AB-44 N**
About 38 mins

go 42.7 km
total 67.6 km
- 
 9. Turn left onto **AB-651 W**
About 21 mins

go 28.3 km
total 95.9 km
- 
 10. Turn left onto **Range Road 25**
About 8 mins

go 3.2 km
total 99.1 km
- 
 11. Turn right

go 11 m
total 99.1 km


Unknown road

These directions are for planning purposes only. You may find that construction projects, traffic, weather, or other events may cause conditions to differ from the map results, and you should plan your route accordingly. You must obey all signs or notices regarding your route.

Map data ©2011 Google

Directions weren't right? Please find your route on maps.google.ca and click "Report a problem" at the bottom left.